BY
DATE FEB 27 1957 SERIAL NO.

LOCAL PROPERTY AND PUBLIC UTILITY BRANCH
APPROVED AS A TAX MAP PURSUANT TO THE
PROVISIONS OF CHAPTER 175, LAWS OF 1913, ETC.
FOR THE DIRECTOR, DIVISION OF TAXATION
BY P.E. & I.S.
LIC. #15434 CHIEF, ENGINEERING SECTION
DATE JAN 4 1983 SERIAL NO. 8 1 8

DIVISION OF TAXATION
PROPERTY ADMINISTRATION
APPROVED AS A TAX MAP PURSUANT TO THE AUTHORITY OF
N.J.S.A. 54:1-18 & 54:5-1
FOR THE DIRECTOR, DIVISION OF TAXATION
THOMAS K. REILLY, CHIEF, LOCAL PROPERTY, FIELD ASSISTANCE
SUPERVISING FIELD REPRESENTATIVE
DATE SEP 1 7 2010 SERIAL NO. 960

REVISED TO APRIL 15, 1999 BY R & V- 0505T061

SHEET 1.02

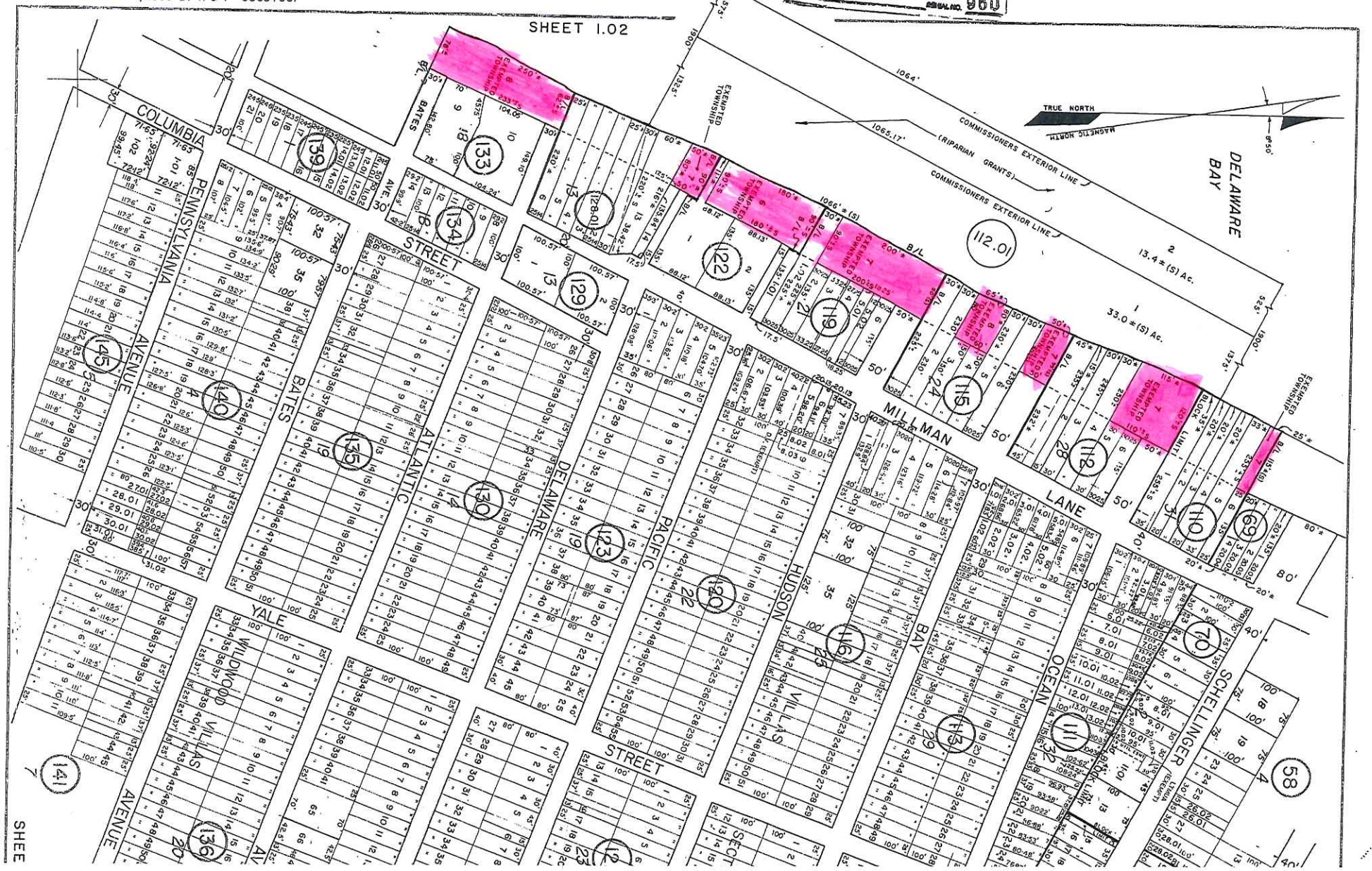

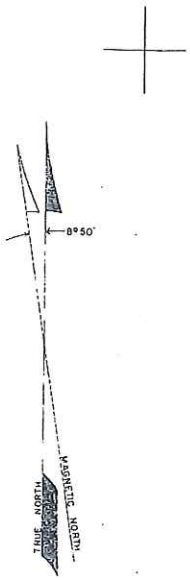

SHEET 1.03

DELAWARE

BAY

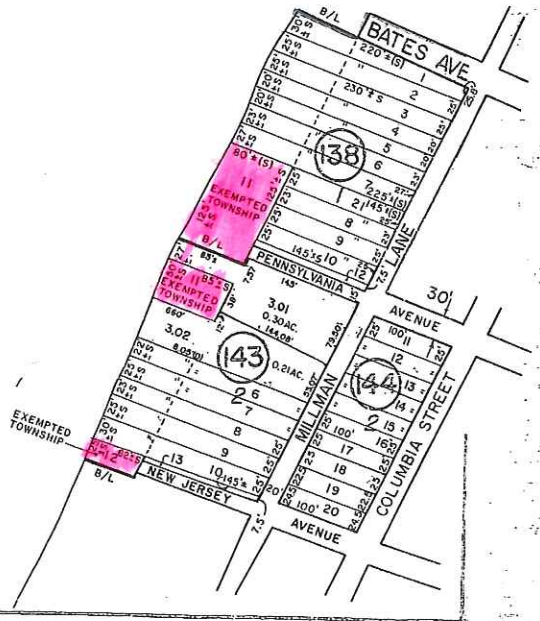

NEW JERSEY DEPARTMENT OF THE TREASURY
DIVISION OF TAXATION
PROPERTY ADMINISTRATION
APPROVED AS A TAX MAP PURSUANT TO THE AUTHORITY OF
N.J.S.A. 54:1-16 & 54:2-1
FOR THE DIRECTOR, DIVISION OF TAXATION
O.T.A.
THOMAS J. KELLY, CHIEF, LOCAL PROPERTY, FIELD ASSISTANCE
O.T.A.
SUPERVISING FIELD REPRESENTATIVE
DATE SEP 17 2010 SERIAL NO. 960

NEW JERSEY DEPARTMENT OF THE TREASURY
DIVISION OF TAXATION
LOCAL PROPERTY AND PUBLIC UTILITY BRANCH
APPROVED AS A TAX MAP PURSUANT TO THE
PROVISIONS OF CHAPTER 175, LAWS OF 1913, ETC.
FOR THE DIRECTOR, DIVISION OF TAXATION
BY P.E. & L.S.
LIC. #15434 CHIEF, ENGINEERING SECTION
DATE JAN 4 1983 SERIAL NO. 61 a

NEW JERSEY DEPARTMENT OF THE TREASURY
APPROVED AS A TAX MAP PURSUANT TO THE
PROVISIONS OF CHAPTER 175 LAWS OF 1913
BY SUPERVISOR
DATE FEB 27 1957 SERIAL NO. 1.80

TAX MAP
TOWNSHIP OF LOWER
CAPE MAY COUNTY, NEW JERSEY
SCALE: 1" = 100' 2-27-57
AERO SERVICE CORPORATION
PHILADELPHIA PA.

DECO	1989
WMK	1988
WPHA	1986
WPTH	1982
WPTH	1981
WPTH	1980
V.N.-H.	1974
V.N.-H.	1971

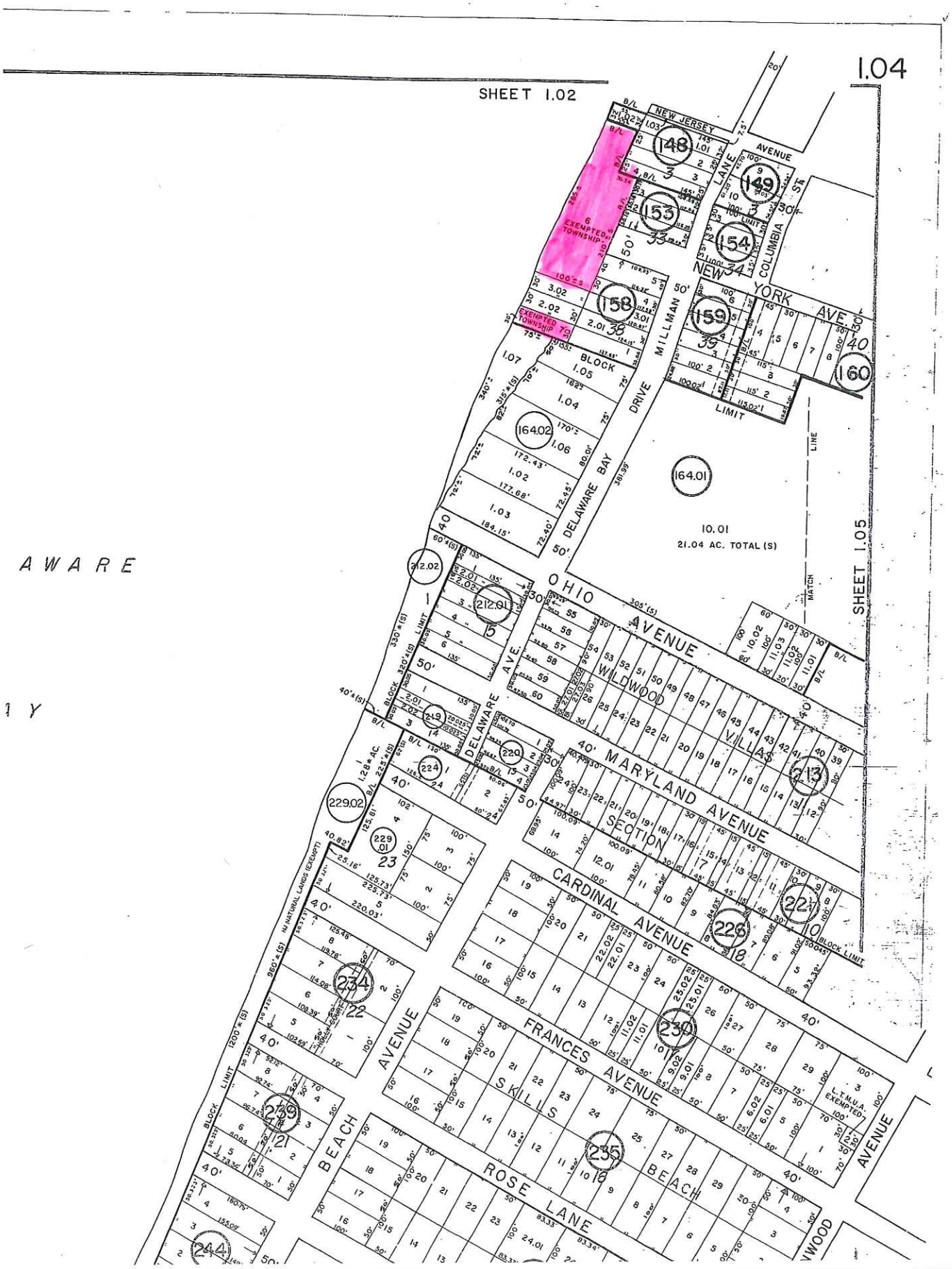
1.04
SHEET 1.02
SHEET 1.05
AWARE
Y
NEW JERSEY AVENUE
COLUMBIA ST
NEW YORK AVE.
MILLMAN LANE
DELAWARE BAY DRIVE
BLOCK LIMIT
MATCH LINE
10.01
21.04 AC. TOTAL (S)
OHIO AVENUE
WILDWOOD VILLAS
DELAWARE AVE.
MARYLAND AVENUE
SECTION
CARDINAL AVENUE
FRANCES AVENUE
SKILLS BEACH
ROSE LANE
BEACH AVENUE
NJ NATURAL LANDS (EXEMPT)
L.T.M.U.A. EXEMPTED
EXEMPTED TOWNSHIP
148
149
153
154
158
159
160
164.01
164.02
212.01
212.02
213
219
220
224
226
229.01
229.02
230
234
235
239
244

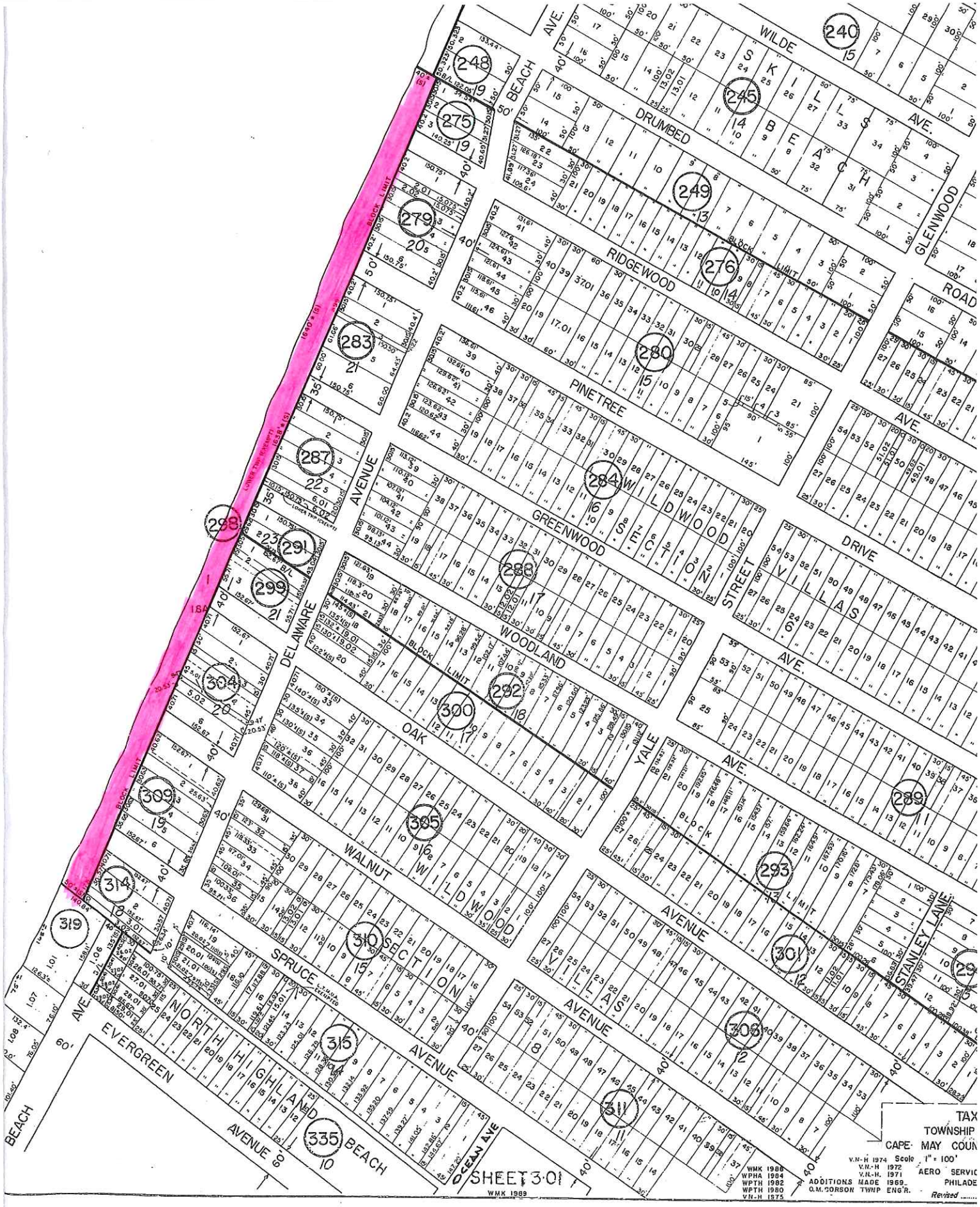

WILDE AVE.
SKILLS BEACH
DRUMBED
BEACH AVE.
GLENWOOD ROAD
RIDGEWOOD
PINETREE AVE.
WILDWOOD SECTION
GREENWOOD
DRIVE
VILLAS
STREET
WOODLAND AVE.
DELAWARE AVENUE
OAK
YALE AVE.
WALNUT
WILDWOOD SECTION
SPRUCE AVENUE
VILLAS AVENUE
STANLEY LANE
NORTH HIGHLAND BEACH
EVERGREEN AVENUE
OCEAN AVE
BLOCK LIMIT
LOWER TWP. EXEMPTS
SHEET 3·01
WMK 1989
WMK 1988
WPHA 1984
WPTH 1982
WPTH 1980
VN-H 1975
TAX
TOWNSHIP
CAPE MAY COUN
V.N-H 1974 Scale 1" = 100'
V.N-H 1972
V.N-H. 1971
ADDITIONS MADE 1969
O.M. CORSON TWNP ENG'R.
AERO SERVIC
PHILADE
Revised

NEW JERSEY DEPARTMENT OF THE TREASURY
DIVISION OF TAXATION
LOCAL PROPERTY AND PUBLIC UTILITY BRANCH
APPROVED AS A TAX MAP PURSUANT TO THE PROVISIONS OF CHAPTER 175, LAWS OF 1913, ETC.
FOR THE DIRECTOR, DIVISION OF TAXATION
BY P.E. & L.S.
LIC. #15434 CHIEF, ENGINEERING SECTION
DATE JAN 4 1983 SERIAL NO. 618

REVISED TO 6-19-02, BY REMINGTON, VERNICK & WALBERG ENGINEERS 0505T090
REVISED TO AUGUST 14, 2001 BY REMINGTON, VERNICK & WALBERG ENGINEERS – 0505Z049
REVISED TO NOVEMBER 10, 2000 BY REMINGTON, VERNICK & WALBERG ENGINEERS – 0505T075
REVISED TO SEPT. 15, 1999 BY RBV-0505T069

NEW JERSEY DEPARTMENT OF THE TREASURY
DIVISION OF TAXATION
PROPERTY ADMINISTRATION
APPROVED AS A TAX MAP PURSUANT TO THE AUTHORITY OF N.J.S.A. 54:1-19 & 54:30-1
FOR THE DIRECTOR, DIVISION OF TAXATION
C.T.A.
THOMAS K. FERLEY, CHIEF, LOCAL PROPERTY, FIELD ASSISTANCE
C.T.A.
SUPERVISING FIELD REPRESENTATIVE
DATE SEP 17 2010 SERIAL NO. 960

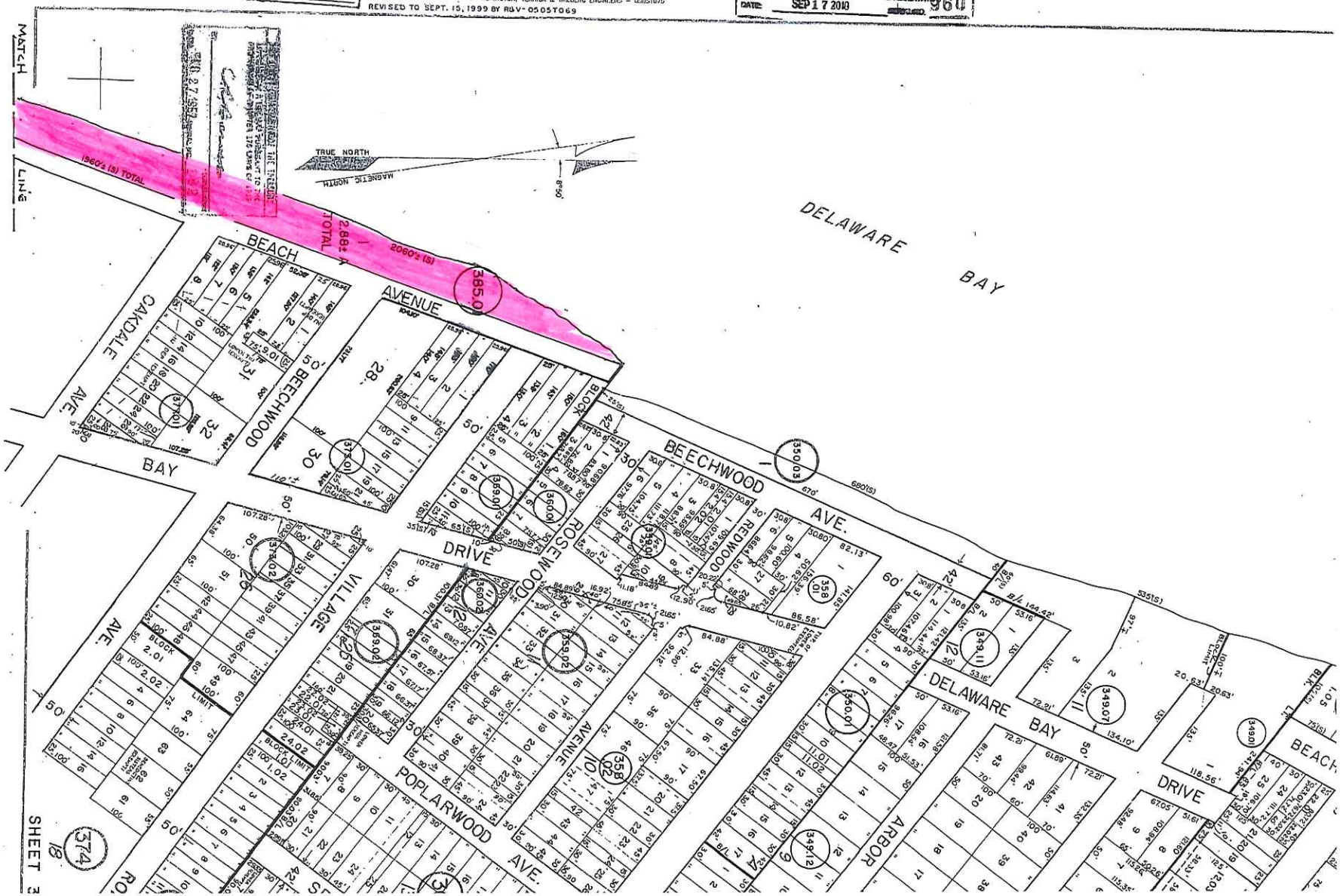

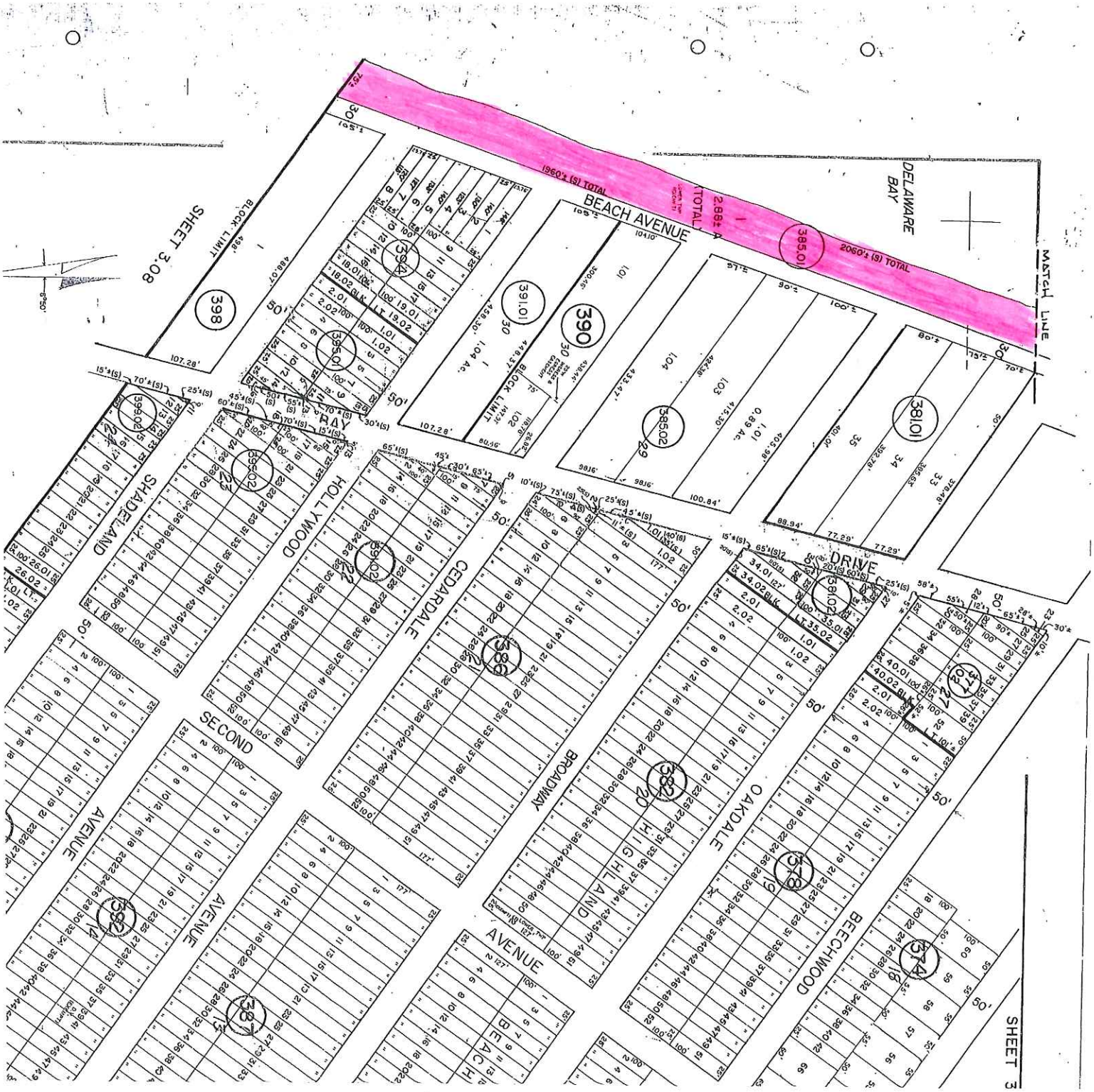

DELAWARE BAY
MATCH LINE
BEACH AVENUE
1960'± (S) TOTAL
2060'± (S) TOTAL
SHEET 3.08
BLOCK LIMIT
SHADELAND
HOLLYWOOD
CEDARDALE
BROADWAY
OAKDALE
BEECHWOOD
SECOND
AVENUE
DRIVE
HIGHLAND
BEACH
SHEET 3

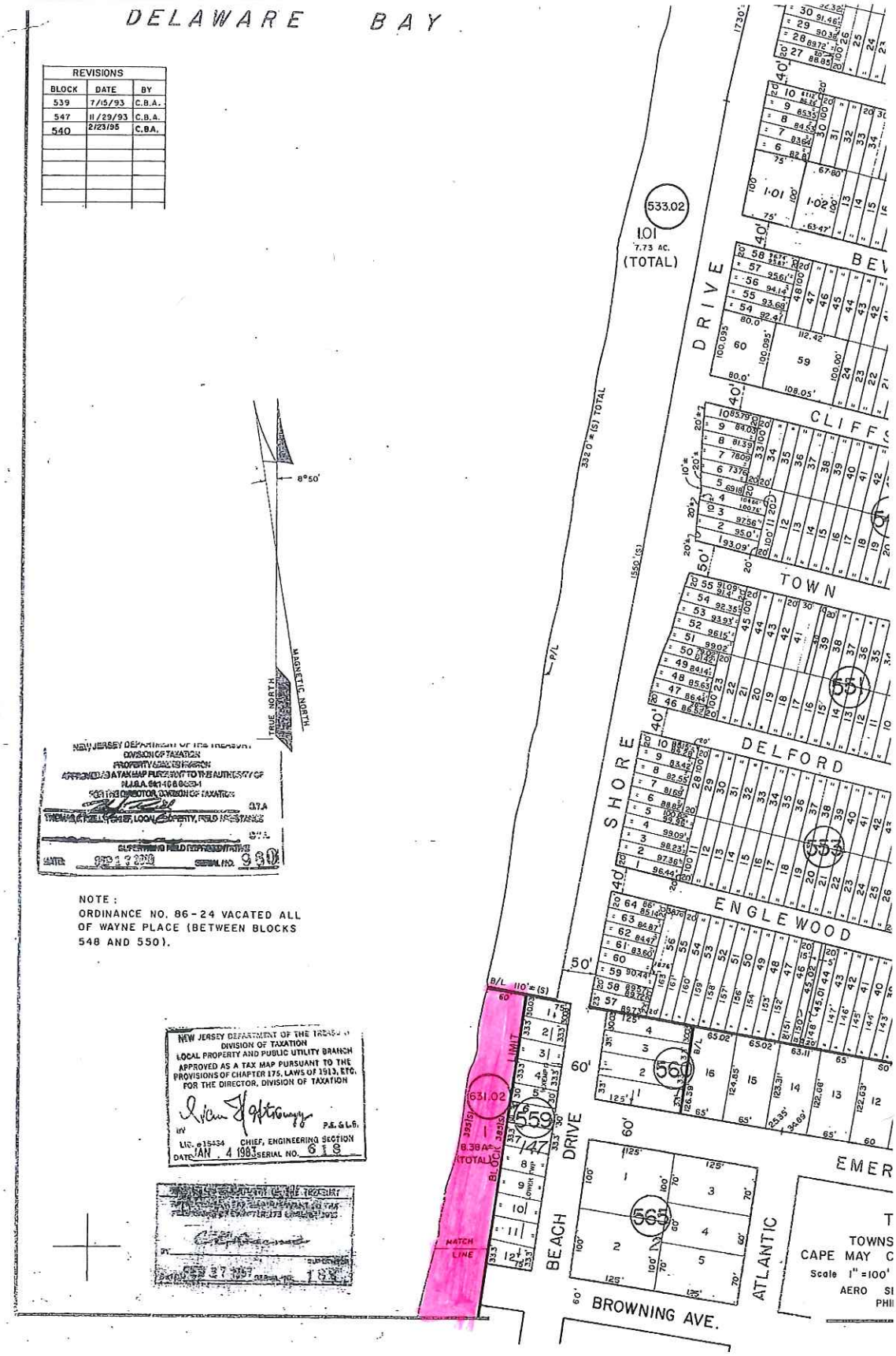

REVISIONS		
BLOCK	DATE	BY
539	7/15/93	C.B.A.
547	11/29/93	C.B.A.
540	2/23/95	C.B.A.

NEW JERSEY DEPARTMENT OF THE TREASURY
DIVISION OF TAXATION
PROPERTY MANAGEMENT
APPROVED AS A TAX MAP PURSUANT TO THE AUTHORITY OF
N.J.S.A. 54:1-16 & 54:3-1
FOR THE DIRECTOR, DIVISION OF TAXATION
BY
THOMAS F. KELLY, CHIEF, LOCAL PROPERTY, FIELD ASSISTANCE
SUPERVISING FIELD REPRESENTATIVE
DATE SEP 17 2010 SERIAL NO. 980

NOTE:
ORDINANCE NO. 86-24 VACATED ALL OF WAYNE PLACE (BETWEEN BLOCKS 548 AND 550).

NEW JERSEY DEPARTMENT OF THE TREASURY
DIVISION OF TAXATION
LOCAL PROPERTY AND PUBLIC UTILITY BRANCH
APPROVED AS A TAX MAP PURSUANT TO THE PROVISIONS OF CHAPTER 175, LAWS OF 1913, ETC.
FOR THE DIRECTOR, DIVISION OF TAXATION
BY P.E. & L.S.
LIC. #15434 CHIEF, ENGINEERING SECTION
DATE JAN. 4 1983 SERIAL NO. 618

NEW JERSEY DEPARTMENT OF THE TREASURY
DIVISION OF TAXATION
LOCAL PROPERTY AND PUBLIC UTILITY BRANCH
APPROVED AS A TAX MAP PURSUANT TO THE PROVISIONS OF CHAPTER 175, LAWS OF 1913, ETC.
FOR THE DIRECTOR, DIVISION OF TAXATION
BY
SUPERVISOR
DATE SEP 27 1987 SERIAL NO. 188

NEW JERSEY DEPARTMENT OF THE TREASURY
DIVISION OF TAXATION
LOCAL PROPERTY AND PUBLIC UTILITY BRANCH
APPROVED AS A TAX MAP PURSUANT TO THE PROVISIONS OF CHAPTER 175, LAWS OF 1913, ETC.
FOR THE DIRECTOR, DIVISION OF TAXATION

BY [signature] P.E. & L.S.
LIC. #15434 CHIEF, ENGINEERING SECTION
DATE JAN 4 1983 SERIAL NO. 618

NEW JERSEY DEPARTMENT OF THE TREASURY
DIVISION OF TAXATION
PROPERTY ADMINISTRATION
APPROVED AS A TAX MAP PURSUANT TO THE AUTHORITY OF N.J.S.A. 54:1-15 & 54:30-1
FOR THE DIRECTOR, DIVISION OF TAXATION
[signature] C.T.A.
THIS MAP IS REPLACED BY OWNER, LOCAL PROPERTY, FOUR PRESTATION
C.T.A.
DATE 2 1 7 2010 SERIAL NO. 960

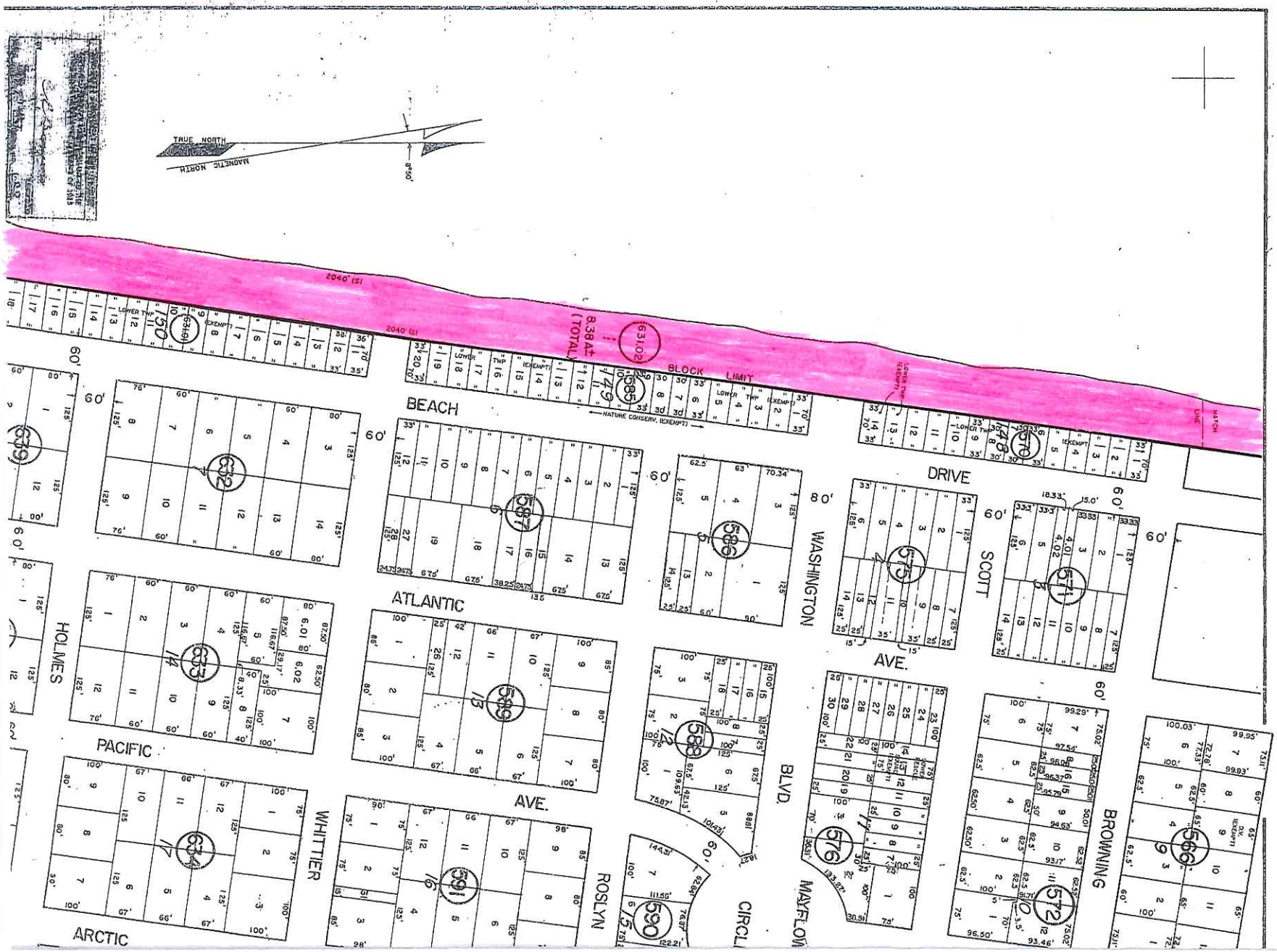

DIVISION OF TAXATION
PROPERTY ADMINISTRATION
APPROVED AS A TRANSFER PURSUANT TO THE AUTHORITY OF
N.J.S.A. 54:1-56 & 54:3-4
FOR THE DIRECTOR, DIVISION OF TAXATION
THOMAS C. HELLY, CHIEF, LOCAL PROPERTY, FIELD MAINTENANCE
DATE: SEP 17 2003 SERIAL NO. 960

SHEET . 6

TRUE NORTH
MAGNETIC NORTH
8°50'

BLOCK LIMIT

BEACH DRIVE

ATLANTIC AVENUE

PACIFIC AVENUE

ARCTIC AVENUE

LINCOLN

ROSE

FRANKLIN

SHEET 6.03

M/L

838 A ± TOTALLY

(680' IS)

TWP OF LOWER (EXEMPT)

BLOCK 692 LOT 5 EXEMPT 100' 4 33' 3 95' 2 55' 1 33' 100' 110' 90' 60'

674 9 (EXEMPT) 8 7 6 5 4 3 2 1 33' 35' 70' 35' 33'

656 151 (EXEMPT) 8 7 6 5 4 3 2 1 33' 35' 70' 35' 33'

63.02 1 2 21 22 33' 70' 33'

63.01 150 23 24 25 35' 70' 35' 33'

675 110 17 18 19 20 (A.V. EXEMPT) 21 22 1 2 3 4 5 6 7 8 9 10 11 12 13 14 15 16 62.2' 62.3' 70' 125' 115' 15.71' 60'

657 95 15 16 17 18 19 20 1 2 3 4 5 6 7 8 9 10 11 12 13 14 50' 15.71' 60' 125' 115' 107' 1.01 1.02 80'

676 111 1 2 3 4 5 6 7 8 9 10 11 12 13 14 15 16 17 18 19 20 21 22 62.50' 60' 65' 15.71' 125' 115' 75'

658 96 1 2 3 4 5 6 7 8 9 10 11 12 13 14 15 16 17 18 19 20 60' 125'

677 112 1 2 3 4 5 6 7 8 9 10 11 12 13 14 15 16 17 18 19 20 21 22 60' 65' 125' 115' 75'

659 97 1 2 3 4 5 6 7 8 9 10 11 12 13 14 15 16 17 18 19 90' 60' 62.5' 75' 125' 115' 85' 100' 80'

12.01 (EXEMPT) 12.02 (EXEMPT) 11.02 11.01 100' 50' 75'

639 48 6 7 8 9 4 5 60' 125' 80'

640 49 1 2 3 4 5 6 7 8 9 10 60' 125' 80'

641 50 1 2 3 4 5 6 7 8 9 10 11 12 70' 15.71' 60' 125' 115' 87.5'

WEST JERSEY DEPARTMENT OF THE TREASURY
DIVISION OF TAXATION
LOCAL PROPERTY AND PUBLIC UTILITY BRANCH
APPROVED AS A TRANSFER PURSUANT TO THE PROVISIONS OF CHAPTER 75, LAWS OF 1948, FOR THE DIRECTOR, DIVISION OF TAXATION
BY Sylvan J. Gottesman P.E. & L.S.
LIC. #15434 CHIEF, ENGINEERING SECTION
DATE JAN 4 1988 SERIAL NO. 5 1 2

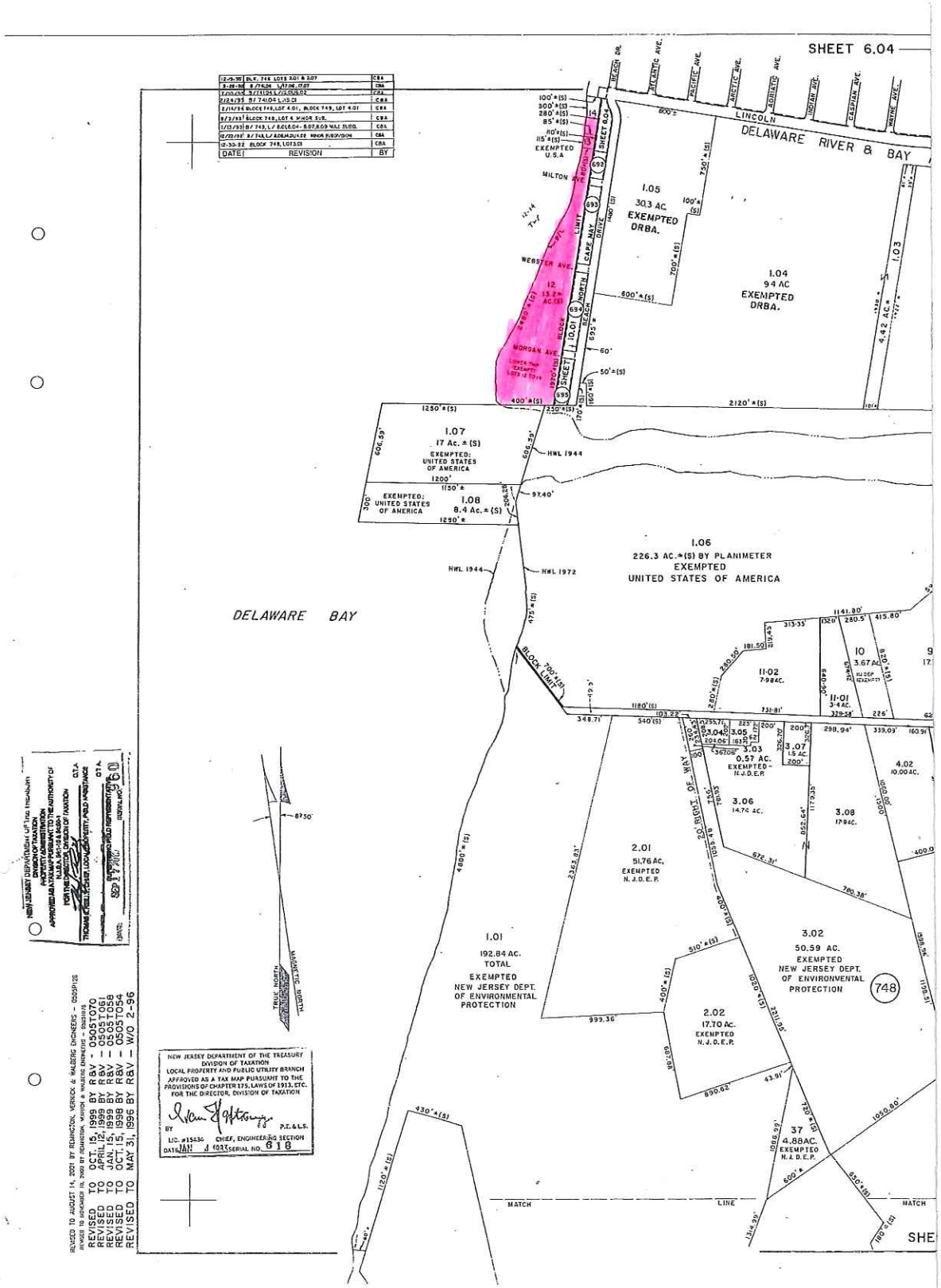
SHEET 6.04
DELAWARE RIVER & BAY
LINCOLN
DELAWARE BAY
1.05
30.3 AC.
EXEMPTED
DRBA.
1.04
94 AC
EXEMPTED
DRBA.
1.03
4.42 AC.±
1.07
17 Ac. ± (S)
EXEMPTED:
UNITED STATES
OF AMERICA
1.08
8.4 Ac. ± (S)
EXEMPTED:
UNITED STATES
OF AMERICA
1.06
226.3 AC.±(S) BY PLANIMETER
EXEMPTED
UNITED STATES OF AMERICA
1.01
192.84 AC.
TOTAL
EXEMPTED
NEW JERSEY DEPT.
OF ENVIRONMENTAL
PROTECTION
2.01
51.76 AC.
EXEMPTED
N. J. D. E. P.
2.02
17.70 AC.
EXEMPTED
N. J. D. E. P.
3.02
50.59 AC.
EXEMPTED
NEW JERSEY DEPT.
OF ENVIRONMENTAL
PROTECTION
3.03
0.57 AC.
EXEMPTED
N.J.D.E.P.
3.06
14.74 AC.
3.08
17.9 AC.
4.02
10.00 AC.
11-02
7.98 AC.
11-01
3.4 AC.
10
3.67 AC.
37
4.88 AC.
EXEMPTED
N. J. D. E. P.
748
MATCH
LINE
MATCH
TRUE NORTH
MAGNETIC NORTH
NEW JERSEY DEPARTMENT OF THE TREASURY
DIVISION OF TAXATION
LOCAL PROPERTY AND PUBLIC UTILITY BRANCH
APPROVED AS A TAX MAP PURSUANT TO THE
PROVISIONS OF CHAPTER 175, LAWS OF 1913, ETC.
FOR THE DIRECTOR, DIVISION OF TAXATION
BY
P.E. & L.S.
LIC. #15436
CHIEF, ENGINEERING SECTION
DATE JAN 4 1993
SERIAL NO. 618
REVISED TO AUGUST 14, 2001 BY REMINGTON, VERNICK & WALBERG ENGINEERS - 0505P126
REVISED TO OCT. 15, 1999 BY R&V - 0505T070
REVISED TO APRIL 12, 1999 BY R&V - 0505T061
REVISED TO JAN. 15, 1999 BY R&V - 0505T058
REVISED TO OCT. 15, 1998 BY R&V - 0505T054
REVISED TO MAY 31, 1996 BY R&V - W/O 2-96